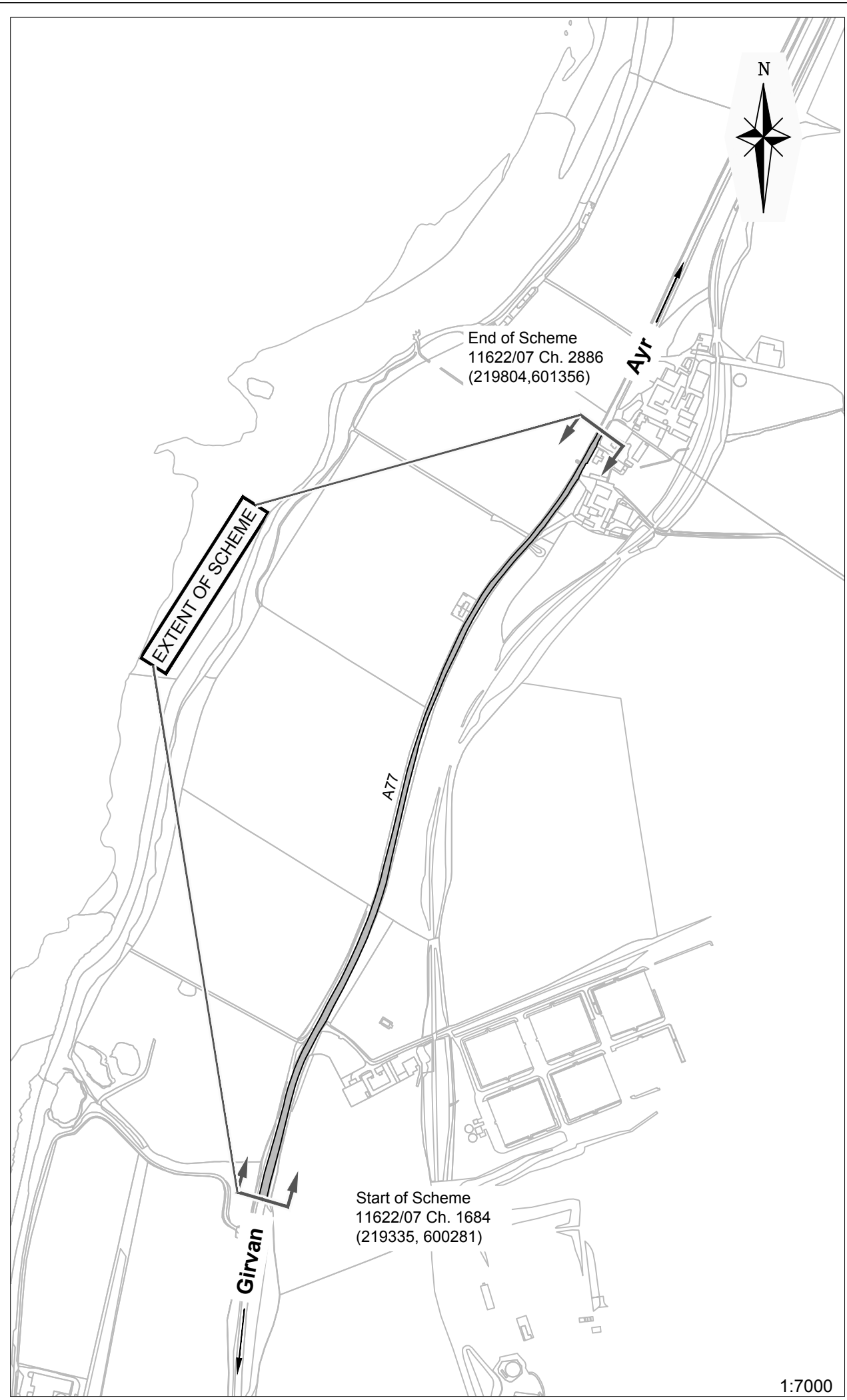
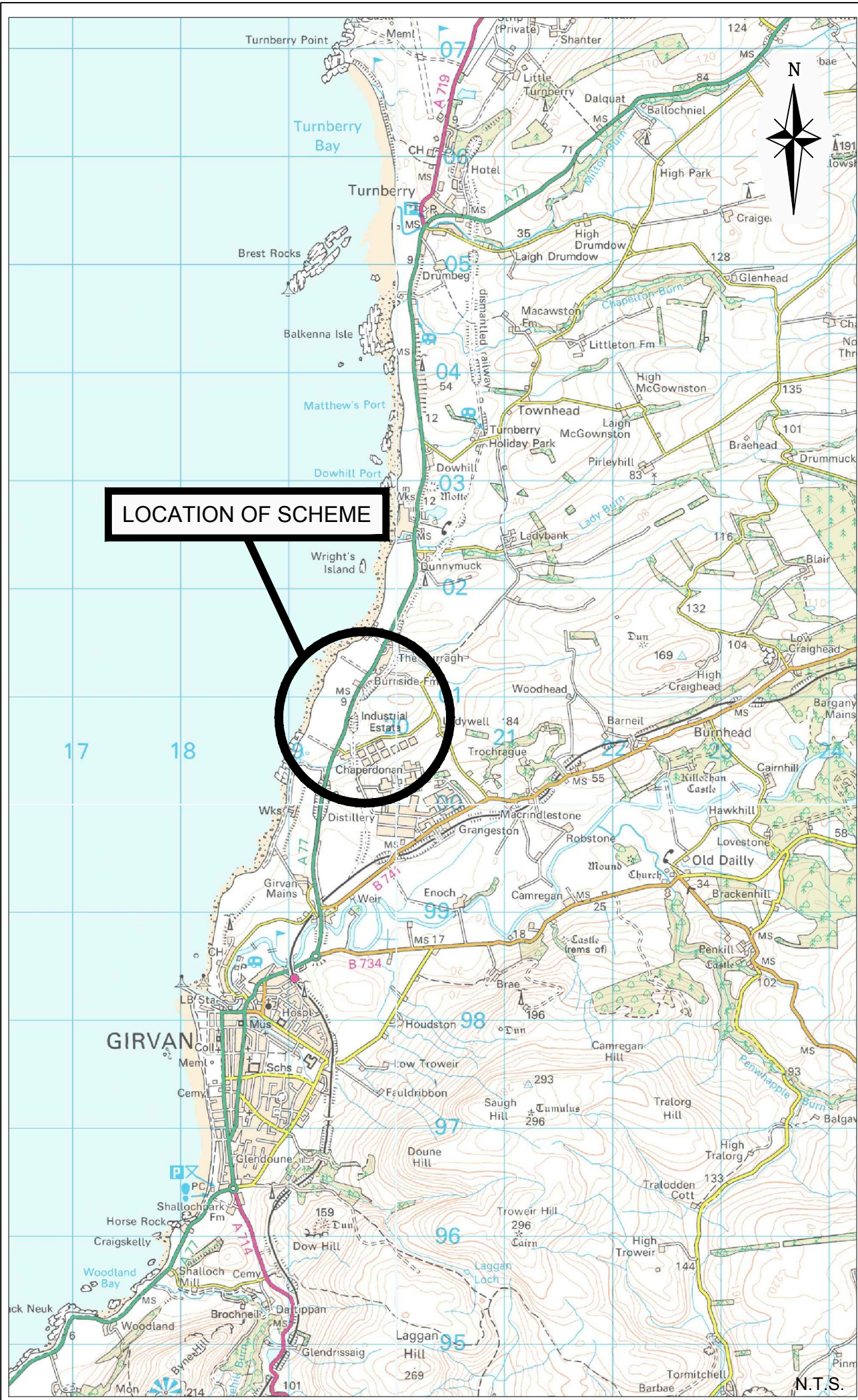



Reproduced by permission of Ordnance Survey on behalf of HMSO. © Crown Copyright and database right August 2014. All rights reserved. Ordnance Survey Licence Number: 1000046668



Key
 Extent of Scheme (1200m)

Do not scale this drawing

DRAFT

Rev	Date	Description	By	Ch'd	App

Client

 An agency of  The Scottish Government

ScotlandTranServ
 A Balfour Beatty Mouchel Joint Venture

Status	Design
--------	--------

Project	A77 Littlehill to Burnside Farm
---------	---------------------------------

Title	Location Plan and Scheme Extents
-------	----------------------------------

Drawn	VD	Date	
Checked		Scale	As Shown
Approved		Dimensions	

Original Drawing Size: A3
 Drawing Number 16/SW/0103/018/101 Rev

1:7000